




# Focus Areas LAEI 2013 in Hammersmith & Fulham


**Legend**


 FocusAreas


NO<sub>2</sub> (µg/m<sup>3</sup>)


 < 16


 16 - 19


 19 - 22


 22 - 25


 25 - 28


 28 - 31


 31 - 34


 34 - 37


 37 - 40


 40 - 43


 43 - 55


 55 - 58


 58 - 73

 73 - 76

 76 - 97

 > 97

 Limit

 Borough boundary

- 71

A4 West Cromwell Road
- 72

A213 Fulham Palace Road from Hammersmith Flyover to jnt Lillie Road
- 73

Fulham Town Centre and Harwood Rd area
- 74

Hammersmith Town Centre
- 75

Holland Park Uxbridge Rd/Shepherd's Bush Road/Bush Green/Holland Rd
- 76

Putney Bridge and jnt with Fulham Rd/ New Kings Rd/Fulham Palace Rd

Transport for London  
Windsor House, 42-50 Victoria Street  
London SW1H 0TL

